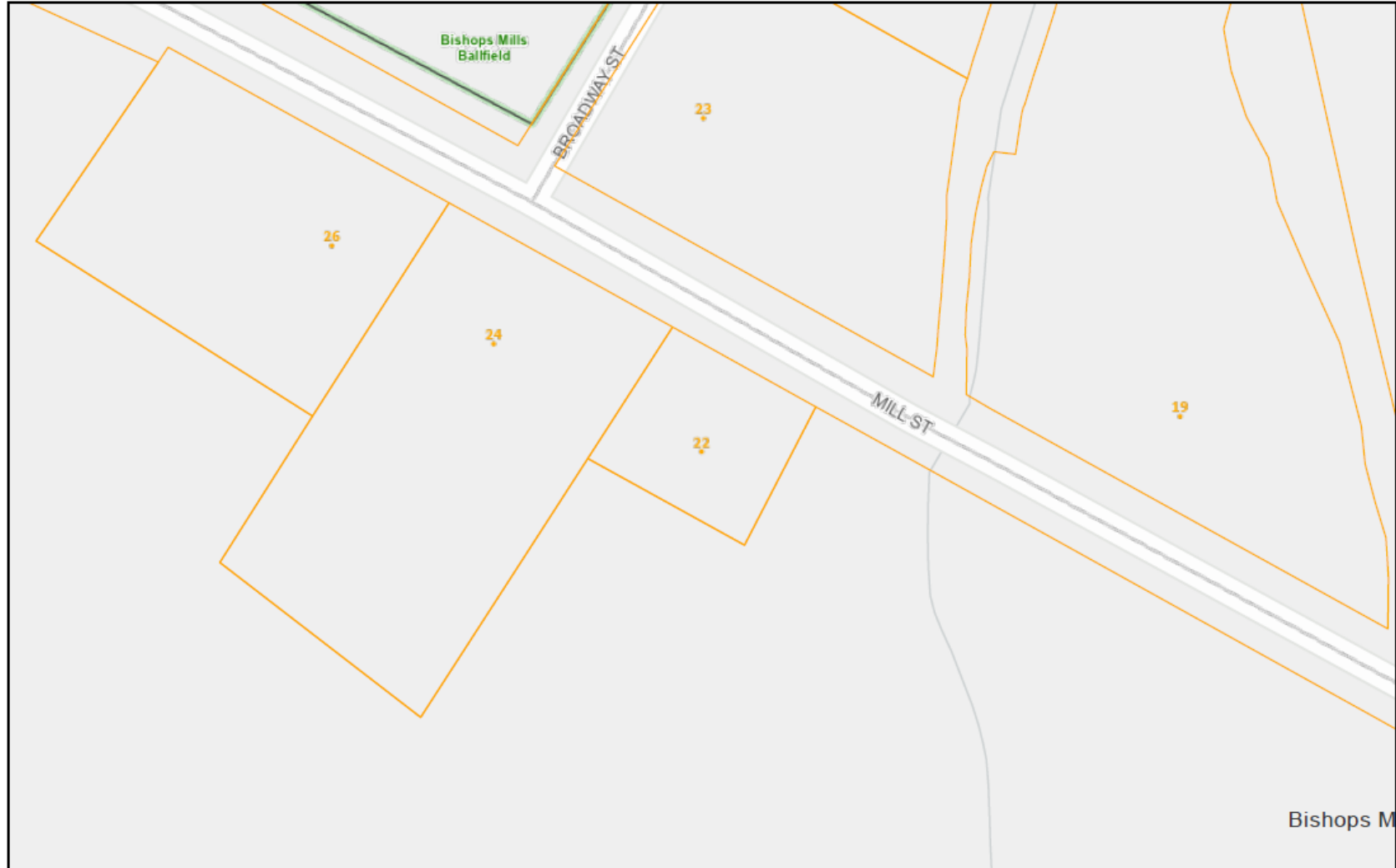



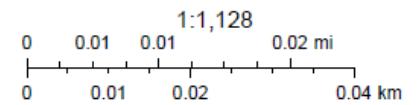


22 Mill Street



2024-11-07, 11:46:49 a.m.

 Parcel  Road Network
 Municipal Road

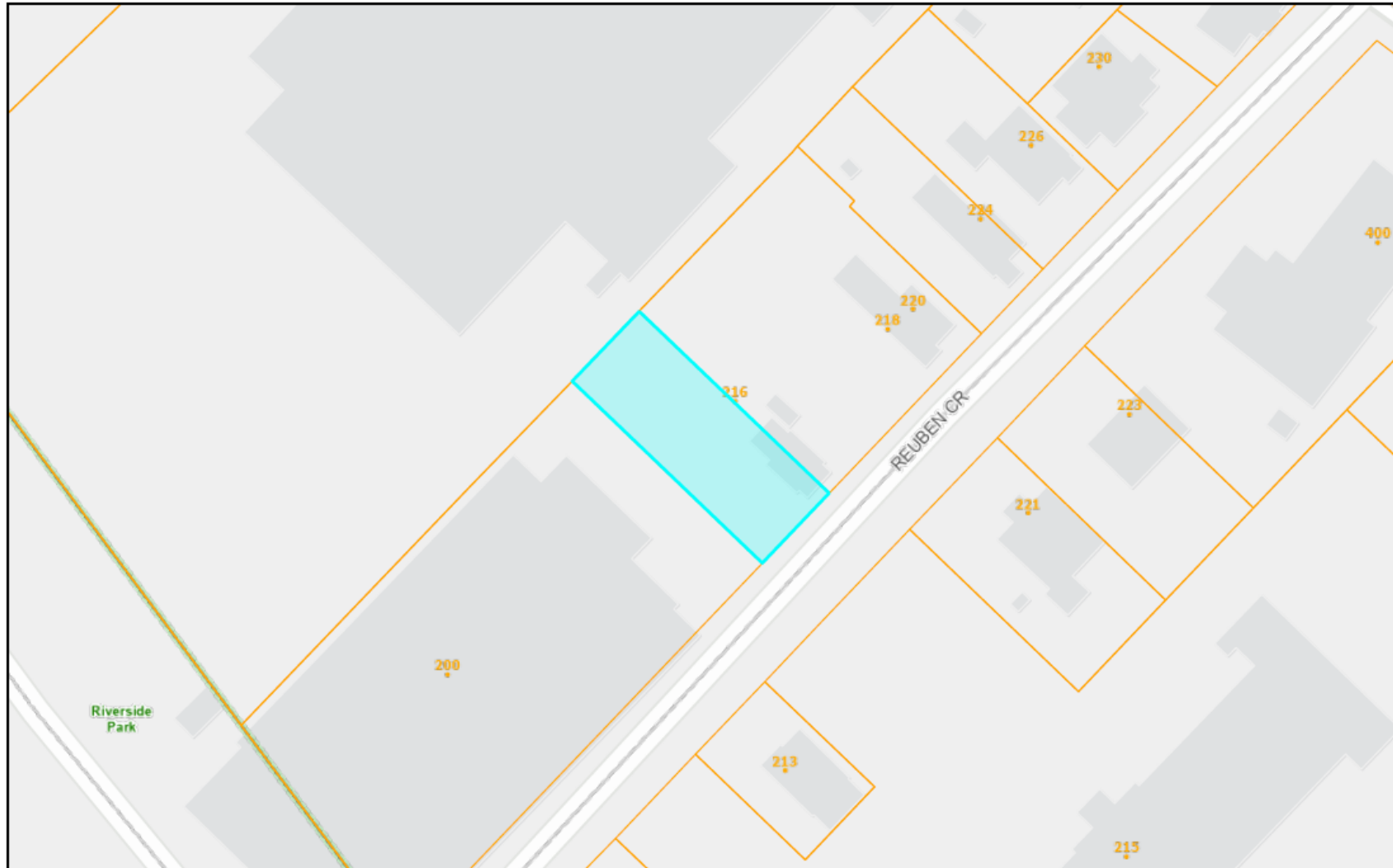


Teranet Inc., Municipal Property Assessment Corporation (MPAC), and Geographic Information System (GIS) the United Counties of Leeds and

Leeds Grenville GIS

Disclaimer: The data provided is for informational purposes only. UCLG is not liable for positioning inaccuracies, subsequent updates, errors or omissions of data.

216 Reuben Crescent



2024-11-07, 11:53:37 a.m.

- Roll Number _Query result
- Parcel
- Road Network**
 - County Road
 - Municipal Road

1:1,128

0 0.01 0.01 0.02 mi
0 0.01 0.02 0.04 km







Esri Community Maps Contributors, City of Ottawa, Province of Ontario, © OpenStreetMap, Microsoft, Esri Canada, Esri, TomTom, Garmin, SafeGraph, Leeds Grenville GIS

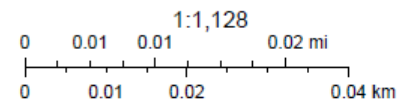
Disclaimer: The data provided is for informational purposes only. UCLG is not liable for positioning inaccuracies, subsequent updates, errors or omissions of data.

509 Kerhahan Street



2024-11-07, 1:09:56 p.m.

-  Roll Number _Query result
-  Ambulance Station
-  Municipal Road
-  Parcel
-  Road Network
-  County Road

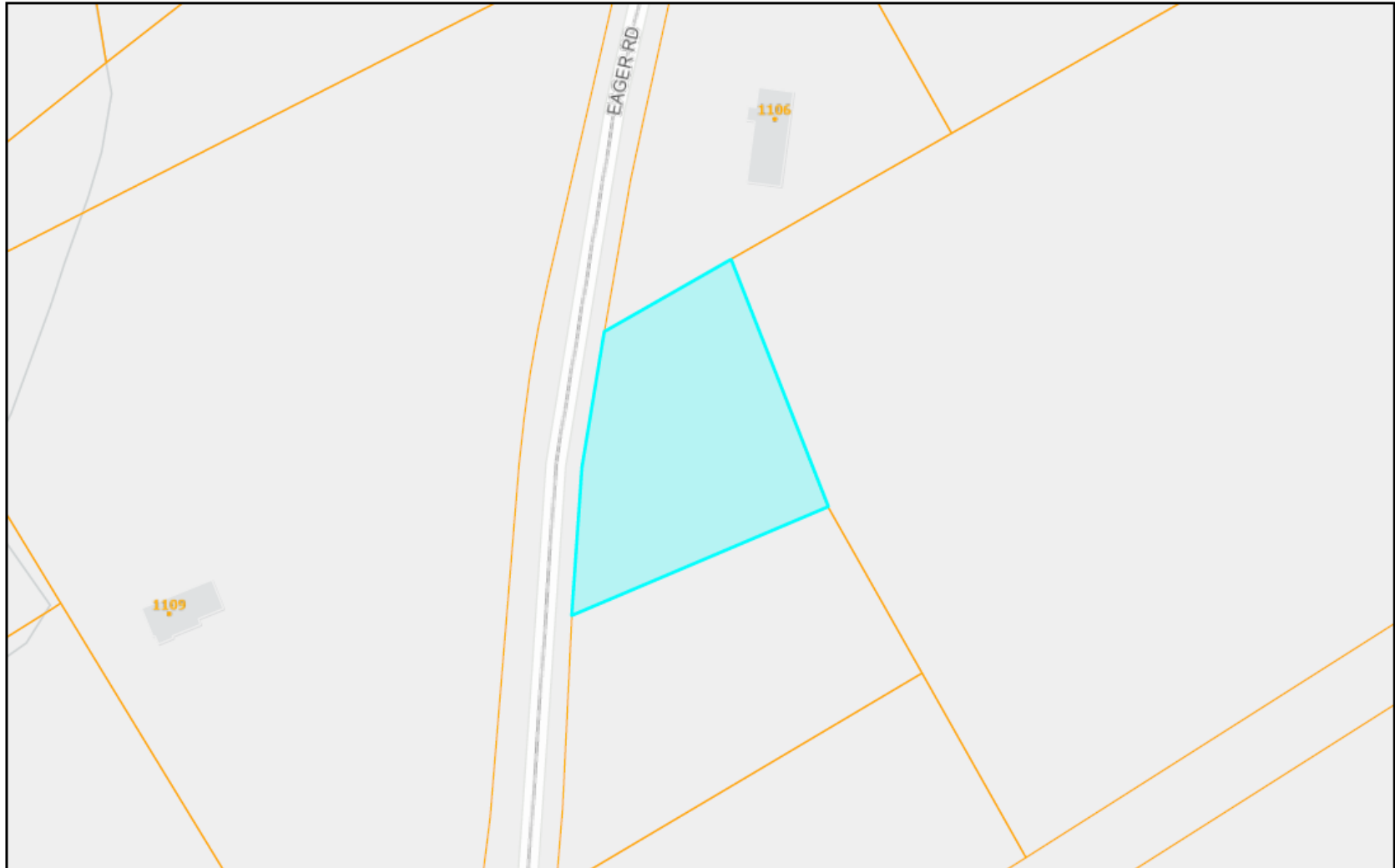


Esri Community Maps Contributors, City of Ottawa, Province of Ontario, © OpenStreetMap, Microsoft, Esri Canada, Esri, TomTom, Garmin, SafeGraph,

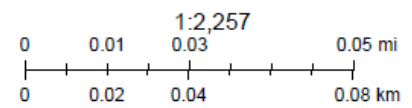
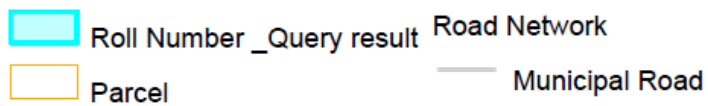
Leeds Grenville GIS

Disclaimer: The data provided is for informational purposes only. UCLG is not liable for positioning inaccuracies, subsequent updates, errors or omissions of data.

Eager Road



2024-11-07, 1:18:35 p.m.

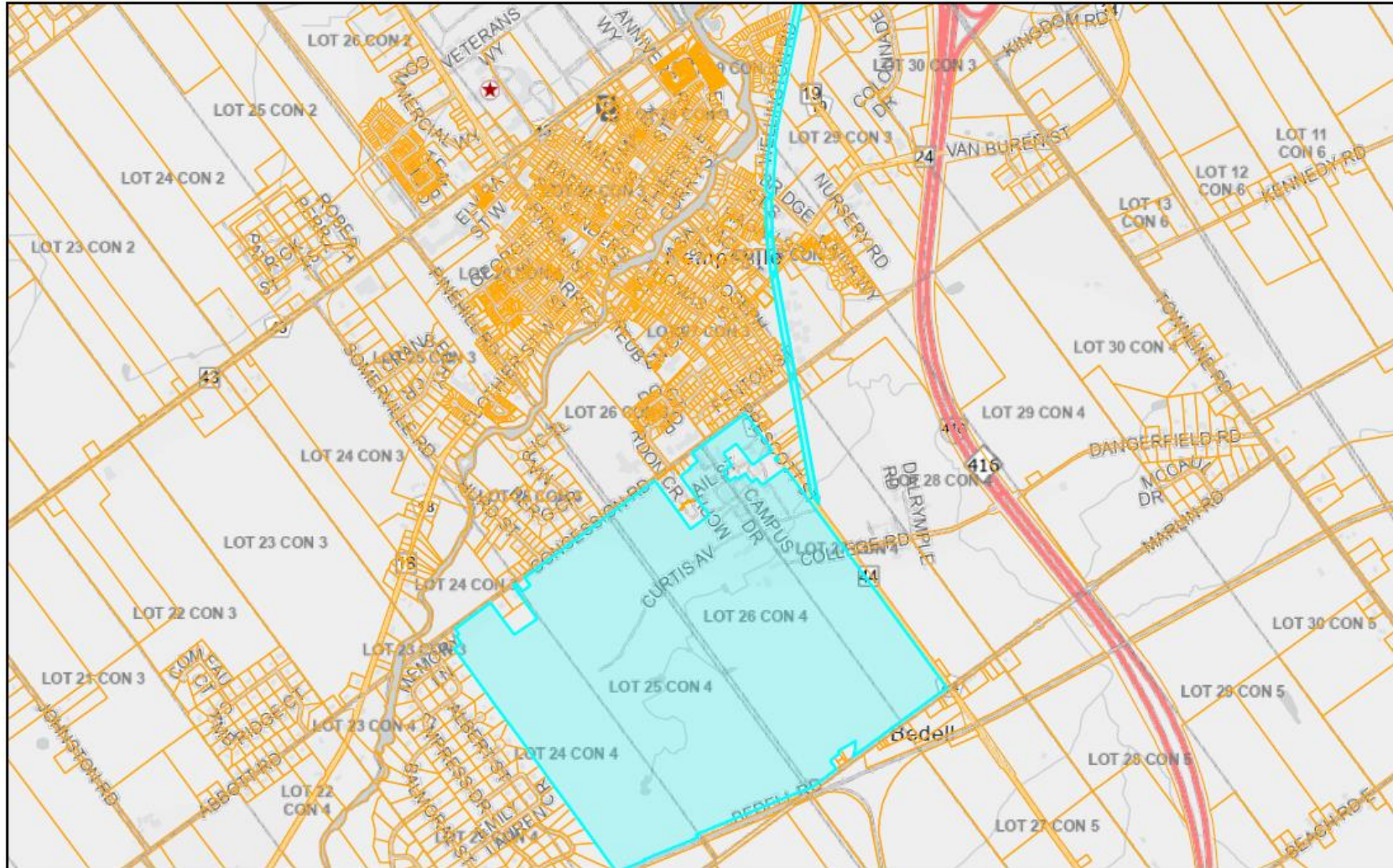


Esri Community Maps Contributors, City of Ottawa, Province of Ontario, © OpenStreetMap, Microsoft, Esri Canada, Esri, TomTom, Garmin, SafeGraph,


Leeds Grenville GIS

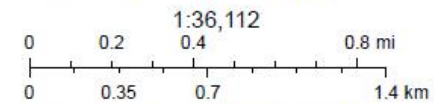
Disclaimer: The data provided is for informational purposes only. UCLG is not liable for positioning inaccuracies, subsequent updates, errors or omissions of data.

Kemptville Campus



2024-11-07, 11:52:05 a.m.

- | | | | | | |
|---|--------------------------|---|--------------------|--|----------------|
|  | Roll Number_Query result |  | Road Network |  | Municipal Road |
|  | Parcel |  | County Road |  | Other Road |
| | |  | Provincial Highway | | |

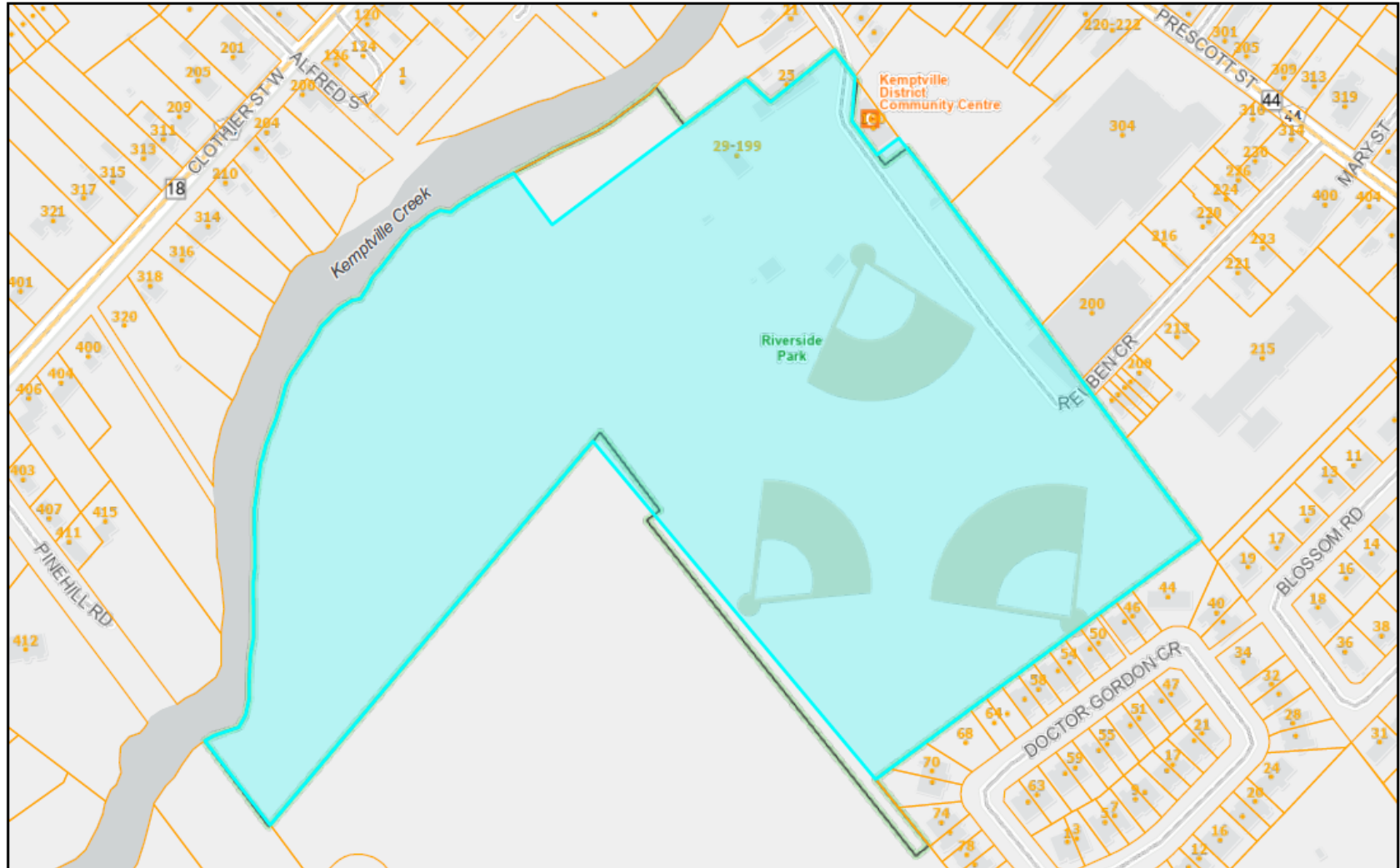


Teranet Inc., Municipal Property Assessment Corporation (MPAC), and Geographic Information System (GIS) the United Counties of Leeds and






Leeds Grenville GIS

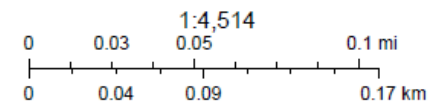
Disclaimer: The data provided is for informational purposes only. UCLG is not liable for positioning inaccuracies, subsequent updates, errors or omissions of data.

Riverside Park



2024-11-07, 11:54:32 a.m.

-  Roll Number_Query result
-  Parcel
-  Road Network
-  County Road
-  Municipal Road



Esri Community Maps Contributors, City of Ottawa, Province of Ontario, © OpenStreetMap, Microsoft, Esri Canada, Esri, TomTom, Garmin, SafeGraph,

Leeds Grenville GIS

Disclaimer: The data provided is for informational purposes only. UCLG is not liable for positioning inaccuracies, subsequent updates, errors or omissions of data.